


STATE OF UTAH



OFFICE OF THE LIEUTENANT GOVERNOR
CERTIFICATE OF ANNEXATION

I, GREG BELL, LIEUTENANT GOVERNOR OF THE STATE OF UTAH,
HEREBY CERTIFY THAT there has been filed in my office a notice of annexation from
PAYSON CITY, dated June 16th, 2010, complying with Section 10-2-425, Utah Code
Annotated, 1953, as amended.

NOW, THEREFORE, notice is hereby given to all whom it may concern that the
attached is a true and correct copy of the notice of annexation, referred to above, on file
with the Office of the Lieutenant Governor pertaining to PAYSON CITY, located in Utah
County, State of Utah.



IN TESTIMONY WHEREOF, I have
hereunto set my hand, and affixed the Great
Seal of the State of Utah this 16th day of
August, 2010 at Salt Lake City, Utah.

A handwritten signature in cursive script that reads "Greg Bell".

GREG BELL
Lieutenant Governor

ORDINANCE NUMBER 06-16-10-A

AN ORDINANCE EXTENDING THE MUNICIPAL BOUNDARIES OF PAYSON, UTAH TO INCLUDE PROPERTY INCLUDED IN THE AWD INC. ANNEXATION, SPECIFICALLY THE NORTHERN PORTION OF UTAH COUNTY PARCEL NUMBER 34-298-0001 AND PROVIDING AN EFFECTIVE DATE.

Preamble

WHEREAS, the Payson City Council accepted a petition for the AWD, Inc. Annexation for further review on March 7, 2007, pursuant to Section 10-2-403, et. seq. Utah Code Annotated, 1953, as amended, and the petition satisfied the requirements of the above-stated section; and,

WHEREAS, the petition was certified by the Payson City Recorder on March 25, 2007 and a notice was published and mailed pursuant to the requirements of Section 10-2-406, Utah Code Annotated, 1953, as amended; and,

WHEREAS, no qualified protests were filed with Payson City or Utah County pursuant to Section 10-2-407, Utah Code Annotated, 1953, as amended; and,

WHEREAS, a public hearing was held on June 16, 2010, pursuant to Section 10-2-407(3)(b)(ii), Utah Code Annotated, 1953, as amended; and,

WHEREAS, the requested petition for annexation is an unincorporated area that is contiguous to Payson City, and all the requirements of the Utah State statute in relation to annexation have been satisfied; and,

WHEREAS, the City Council determined that the annexation is a logical extension of the municipal boundaries of the City and will eliminate a single parcel being divided between two separate government entities;

NOW THEREFORE, be it ordained by the City Council of Payson, Utah, that the northern portion of Utah County parcel number 34-298-0001 also known as the AWD, Inc. Annexation be annexed into the corporate boundaries of Payson City. The annexed area is more fully described as follows:

Legal Description:

BEGINNING AT A POINT ON THE NORTH LINE OF THE OLSEN ANNEXATION WHICH POINT IS NORTH 00°36'07" WEST ALONG THE SECTION LINE 776.29 FEET AND WEST 321.72 FEET FROM THE EAST QUARTER CORNER OF SECTION 7, TOWNSHIP 9 SOUTH, RANGE 2 EAST, SALT LAKE BASE AND MERIDIAN; THENCE SOUTH 89°00'58" WEST ALONG SAID NORTH LINE 328.02 FEET TO THE WEST LINE OF AWD INC. SUBDIVISION PLAT "A" ON FILE WITH THE UTAH COUNTY RECORDER'S OFFICE; THENCE NORTH 01°00'00" EAST ALONG SAID WEST LINE 110.58 FEET TO THE NORTHWEST CORNER OF SAID SUBDIVISION; THENCE SOUTH 89°00'00" EAST ALONG THE NORTH LINE OF SAID SUBDIVISION 328.02 FEET TO THE NORTHWEST CORNER OF SAID SUBDIVISION; THENCE SOUTH 01°00'00" WEST ALONG THE EAST LINE OF SAID SUBDIVISION 101.13 FEET TO THE POINT OF BEGINNING.

Received


AUG 16 2010

Greg Bell
Lieutenant Governor


Area = 0.797 acres

This Ordinance shall take effect immediately upon its passage by the Payson City Council and subsequent publication in the Payson Chronicle, a newspaper published in Payson City, and shall be recorded in the Ordinance book of Payson City, together with proof of publication thereof.

PASSED and ORDAINED this 16th day of June, 2010.

By 
Richard D. Moore
Mayor of Payson City

ATTEST:


Jeanette C. Wineteer
Payson City Recorder

